

Port Security Instruction 60/2017

Active Port Security Zones

Version	Date	Reason for Change	Document Paragraph Ref	Made By	Description of Change
1.0	04/01/2016	Initial Version	Nil	Wayne Bodkin	Initial Version – Approved by Melissa Reiter GMCS

Prelude:

Attached is a map of the wharf showing which Landside and Waterside Port Security Zones are active for the visit of this vessel.

Relevant legislation includes:

- Maritime Transport and Offshore Facilities Security Act 2003*
Part 6 – Maritime Security Zones
Division 2 – Port Security Zones
102 Establishing Port Security Zones

Instruction:

In accordance with the Darwin Port Maritime Security Plan, the attached map shows the Port Security Zones that will be activated whilst the **Bulk Liquid** ship **‘Tverskoy Bridge’** is alongside at **East Arm Wharf**

Landside Restricted Zone (LRZ's)

The Active Landside Restricted Zones are **EAL01, 03, 04, 05 and 06** they are active from **23:30 on April 22th of April** until 30 minutes after the vessel departs, it is indicated in Red.

Maritime Security Identification Cards (MSIC's) must be worn and displayed by all persons inside the Active LSRZ. If non MSIC holders wish to enter the zone they must be escorted by an MSIC holder.

Waterside Restricted Zone (WRZ's)

The Active Waterside Restricted Zone is **EAW01** and is active from **23:30 on April 22th of April** until 30 minutes after the vessel departs. It is indicated in Blue.

Maritime Security Identification Cards (MSIC's) must be worn and displayed by all persons inside the Active WSRZ. If non MSIC holders wish to enter the zone they must be escorted by an MSIC holder.

Waterside Patrols will be undertaken by Darwin Port vessels whilst the area is active.

Safety:

Appropriate PPE must be worn at all times.


All non essential vehicles must vacate the wharf deck by – N/A

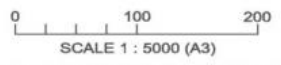
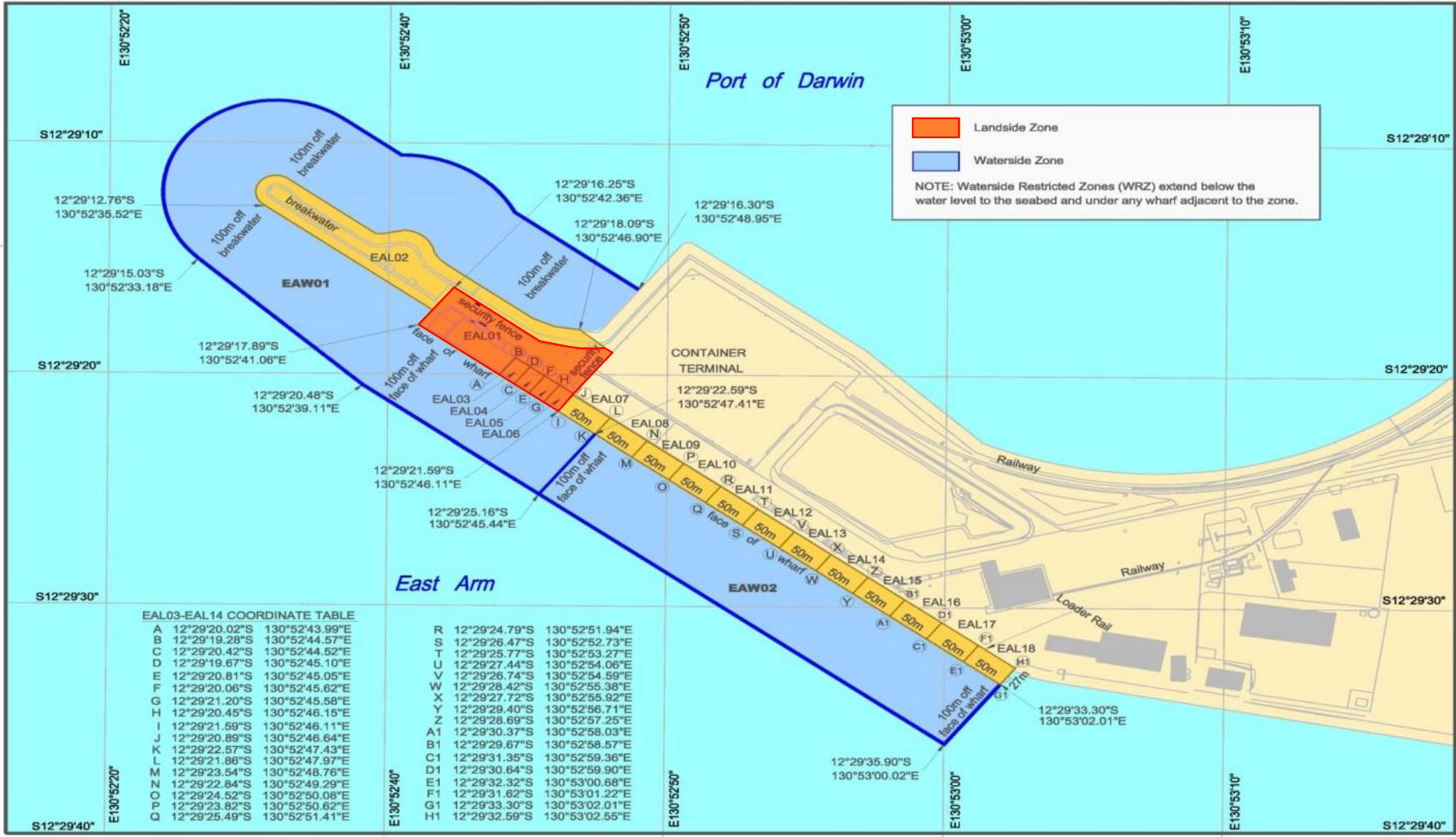
Darwin Port Contact Details:

Port Security Officer	Wayne Bodkin	8919 0818 or 0448 658 652
Harbour Control Officer	Duty Officer	8919 0821
Maritime Security Guard	Duty Officer	8947 4205 or 0401 110 320
EAW Cargo Officer	Duty Officer	0488 527 136

DARWIN PORT

Issue Status Version 1.1
Issue Date **21.04.2017**
Authorised By Peter Raines (GM Facilities)

Signature  _____
Date _____



DATUM: GEODETIC DATUM OF AUSTRALIA 1994 (GDA94)

PORT OF DARWIN
Waterside and Landside Zones
October 2012

This map shows the boundaries of the security regulated port and maritime security zones for the purposes of the Maritime Transport & Offshore Facilities Security Act 2003. This map is not intended for navigational purposes.

